

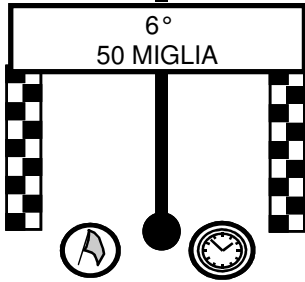


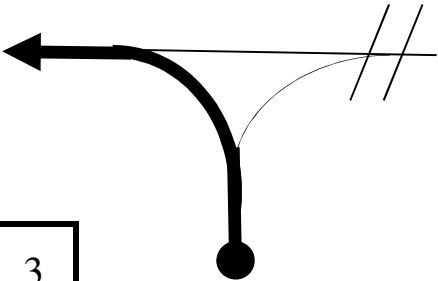

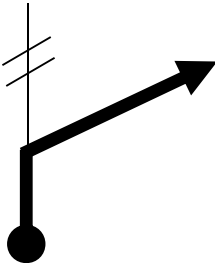


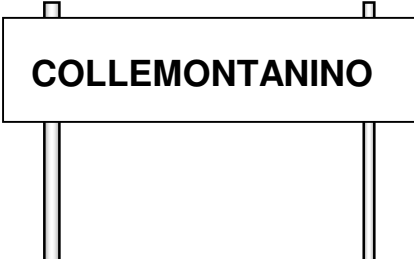
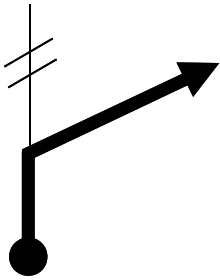

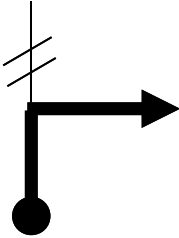







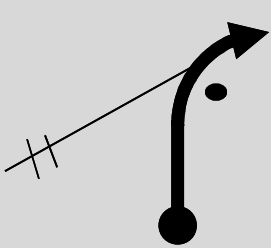

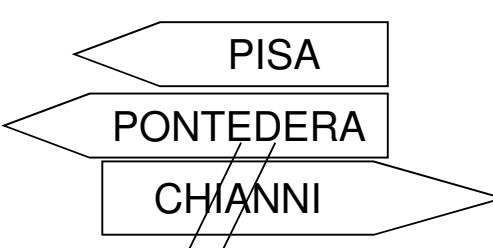
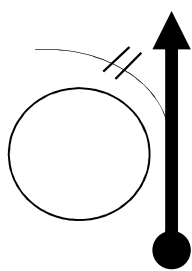

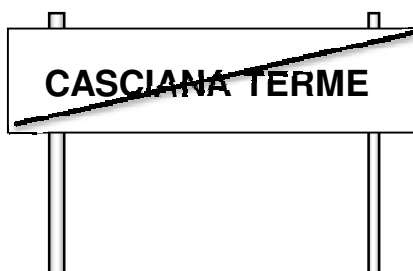
50 MIGLIA DELLE COLLINE PISANE

SETTORE		DA: CASCIANA TERME		Km: 4,130		Media Km/h
1		A: SAMMURO		Tempo Imposto: 00:09:00		
DISTANZA		DIREZIONE		INFORMAZIONI		Distanze Totali Regressive
PARZ.	TOT.					
0,000	0,000	1		START		4,130
0,050	0,050	2	   	C.O. 1	Uscire da Piazza dei Martiri e girare a dx	4,080
0,620	0,670	3				3,460
0,610	1,280	4				2,850
0,830	2,110	5				2,020

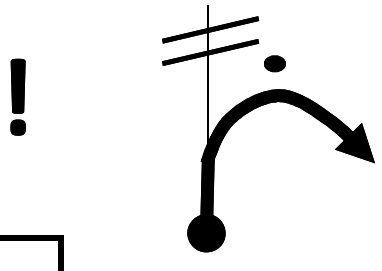

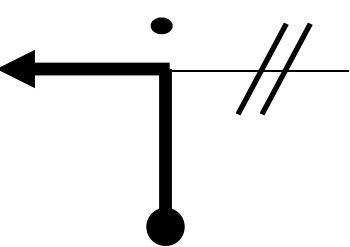
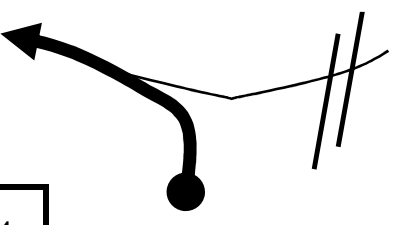
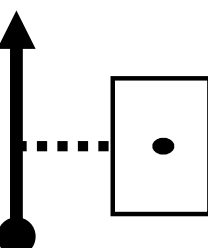
50 MIGLIA DELLE COLLINE PISANE

SETTORE		DA: CASCIANA TERME		Km: 4,130		Media Km/h
1		A: SAMMURO		Tempo Imposto: 00:09:00		27,53
DISTANZA		DIREZIONE	INFORMAZIONI	Distanze Totali Regressive		
PARZ.	TOT.					
0,810	2,920	1			1,210	
1,210	4,130	2			0,000	
0,000	4,130	3		 <p>Vedi Planimetria Prove Cronometrate PC 1-2-3</p>	0,000	
		4				
		5				

50 MIGLIA DELLE COLLINE PISANE

SETTORE		DA: SAMMURO		Km: 26,610		Media Km/h
2		A: BIVIO CEDRI		Tempo Imposto: 00:35:00		
DISTANZA		DIREZIONE		INFORMAZIONI		Distanze Totali Regressive
PARZ.	TOT.					
0,000	0,000	1		 CO 2 Vedi Planimetria Prove Cronometrate		26,610
0,000	0,000	2		● STOP Fine Prove cronometrate 1-2-3		26,610
0,700	0,700	3				25,910
0,630	1,330	4		Via del Commercio		25,280
2,060	3,390	5				23,220

50 MIGLIA DELLE COLLINE PISANE

SETTORE		DA: SAMMURO		Km: 26,610		Media Km/h
2		A: BIVIO CEDRI		Tempo Imposto: 00:35:00		
DISTANZA		DIREZIONE		INFORMAZIONI		Distanze Totali Regressive
PARZ.	TOT.					
1,120	4,510	1		<ul style="list-style-type: none"> SOIANA MORRONA 		22,100
0,120	4,630	2		<ul style="list-style-type: none"> TERRICCIOLA 		21,980
0,420	5,050	3		<ul style="list-style-type: none"> TERRICCIOLA SOIANA CHIANNI 		21,560
0,780	5,830	4	!! INCROCIO PERICOLOSO 	<ul style="list-style-type: none"> PONSACCO SOIANELLA SOIANA 		20,780
1,410	7,240	5		<ul style="list-style-type: none"> VILLA S.MARCO 		19,370

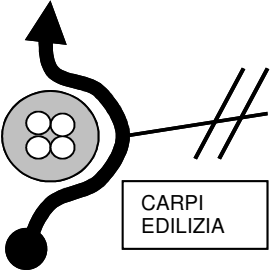

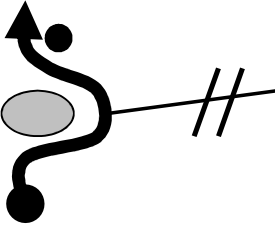

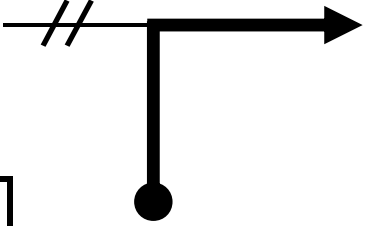
50 MIGLIA DELLE COLLINE PISANE

SETTORE		DA: SAMMURO		Km: 26,610		Media Km/h
2		A: BIVIO CEDRI		Tempo Imposto: 00:35:00		45,62
DISTANZA		DIREZIONE	INFORMAZIONI	Distanze Totali Regressive		
PARZ.	TOT.					
0,280	7,520	1			19,090	
2,960	10,480	2			16,130	
0,350	10,830	3			15,780	
0,250	11,080	4		<p>!! INCROCIO CON SEMAFORO</p> <p>ATTENZIONE !</p>	15,530	
1,180	12,260	5			14,350	

50 MIGLIA DELLE COLLINE PISANE

Pagina

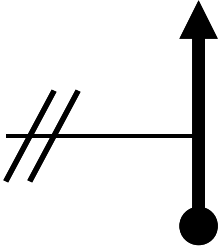

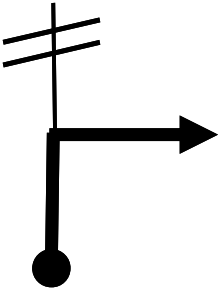

6

SETTORE		DA: SAMMURO		Km: 26,610		Media Km/h
2		A: BIVIO CEDRI		Tempo Imposto: 00:35:00		
DISTANZA		DIREZIONE		INFORMAZIONI		Distanze Totali Regressive
PARZ.	TOT.					
0,870	13,130	1		<div style="border: 1px solid black; padding: 2px; margin-bottom: 2px;">PECCIOLI</div> <div style="border: 1px solid black; padding: 2px; margin-bottom: 2px;">PONTEDERA</div> <div style="border: 1px solid black; padding: 2px; margin-bottom: 2px;">TERRICCIOLA</div> <div style="border: 1px solid black; padding: 2px; margin-bottom: 2px;">LA ROSA</div>	13,480	
0,240	13,370	2		<div style="border: 1px solid black; padding: 2px; margin-bottom: 2px;">FIUME</div>	13,240	
1,490	14,860	3		<div style="border: 1px solid black; padding: 2px; margin-bottom: 2px;">● LA ROSA</div> <div style="border: 1px solid black; padding: 2px; margin-bottom: 2px;">TERRICCIOLA</div> <div style="border: 1px solid black; padding: 2px; margin-bottom: 2px;">PECCIOLI</div>	11,750	
1,340	16,200	4		<div style="border: 1px solid black; padding: 2px; margin-bottom: 2px;">TORRENTE</div>	10,410	
0,280	16,480	5		<div style="border: 1px solid black; padding: 2px; margin-bottom: 2px;">FORCOLI</div> <div style="border: 1px solid black; padding: 2px; margin-bottom: 2px;">PALAIA</div> <div style="border: 1px solid black; padding: 2px; margin-bottom: 2px;">MONTEFOSCOLI</div> <div style="border: 1px solid black; padding: 2px; margin-bottom: 2px;">GHIZZANO</div>	10,130	

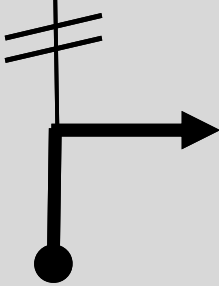

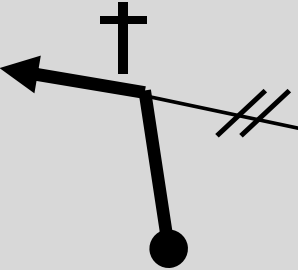





50 MIGLIA DELLE COLLINE PISANE

SETTORE		DA: SAMMURO		Km: 26,610		Media Km/h
2		A: BIVIO CEDRI		Tempo Imposto: 00:35:00		
DISTANZA		DIREZIONE		INFORMAZIONI		Distanze Totali Regressive
PARZ.	TOT.					
2,630	19,110	1		MONTAIONE CASTELFALFI PECCIOLI LA ROSA	7,500	
0,890	20,000	2		GHIZZANO CEDRI LEGOLI CASTELFALFI	6,610	
0,200	20,200	3		!! DOSSO SU PONTE	6,410	
0,270	20,470	4		LIBBIANO PRATELLO GHIZZANO CEDRI	6,140	
1,480	21,950	5		GHIZZANO VOLTERRA CEDRI	4,660	

50 MIGLIA DELLE COLLINE PISANE

SETTORE		DA: SAMMURO		Km: 26,610		Media Km/h
2		A: BIVIO CEDRI		Tempo Imposto: 00:35:00		
DISTANZA		DIREZIONE		INFORMAZIONI		Distanze Totali Regressive
PARZ.	TOT.					
3,090	25,040	1				1,570
1,570	26,610	2				0,000
0,000	26,610	3		Vedi Planimetria Prove Cronometrate PC 4-5-6		0,000
0,000	26,610	4				0,000
0,000	26,610	5				0,000

50 MIGLIA DELLE COLLINE PISANE

SETTORE		DA: BIVIO CEDRI		Km: 37,380		Media Km/h
3		A: SAMMURO		Tempo Imposto: 00:50:00		
DISTANZA		DIREZIONE		INFORMAZIONI		Distanze Totali Regressive
PARZ.	TOT.					
0,000	0,000	1		FABBRICA MONTELOPIO  C.O. 3		37,380
0,000	0,000	2	Vedi Planimetria Prove Cronometrate	PC 4-5-6		37,380
0,000	0,000	3		 MONTELOPIO		37,380
0,760	0,760	4		* GATTERO		36,620
0,630	1,390	5		 FABBRICA  CENTRO ABITATO		35,990

50 MIGLIA DELLE COLLINE PISANE

SETTORE		DA: BIVIO CEDRI		Km: 37,380		Media Km/h
3		A: SAMMURO		Tempo Imposto: 00:50:00		
DISTANZA		DIREZIONE		INFORMAZIONI		Distanze Totali Regressive
PARZ.	TOT.					
0,350	1,740	1		 • Caffè LA CISTERNA	35,640	
0,110	1,850	2		 • FARMACIA	35,530	
0,660	2,510	3		 Segue serie di curve con carreggiata	34,870	
2,420	4,930	4			32,450	
0,330	5,260	5		• PNEUMATICI CIONINI	32,120	

50 MIGLIA DELLE COLLINE PISANE

SETTORE		DA: BIVIO CEDRI		Km: 37,380		Media Km/h
3		A: SAMMURO		Tempo Imposto: 00:50:00		
DISTANZA		DIREZIONE		INFORMAZIONI		Distanze Totali Regressive
PARZ.	TOT.					
2,910	8,170	1		 	29,210	
1,570	9,740	2		 	27,640	
2,060	11,800	3		 	25,580	
1,670	13,470	4		 	23,910	
0,530	14,000	5			23,380	

50 MIGLIA DELLE COLLINE PISANE

SETTORE		DA: BIVIO CEDRI		Km: 37,380		Media Km/h
3		A: SAMMURO		Tempo Imposto: 00:50:00		
DISTANZA		DIREZIONE		INFORMAZIONI		Distanze Totali Regressive
PARZ.	TOT.					
0,250	14,250	1				23,130
0,110	14,360	2				23,020
1,310	15,670	3				21,710
2,110	17,780	4				19,600
0,180	17,960	5				19,420

50 MIGLIA DELLE COLLINE PISANE

SETTORE		DA: BIVIO CEDRI		Km: 37,380		Media Km/h
3		A: SAMMURO		Tempo Imposto: 00:50:00		
DISTANZA		DIREZIONE		INFORMAZIONI		Distanze Totali Regressive
PARZ.	TOT.					
0,310	18,270	1			19,110	
1,700	19,970	2			17,410	
1,510	21,480	3			15,900	
3,980	25,460	4			11,920	
0,370	25,830	5			11,550	

50 MIGLIA DELLE COLLINE PISANE

SETTORE		DA: BIVIO CEDRI		Km: 37,380		Media Km/h
3		A: SAMMURO		Tempo Imposto: 00:50:00		
DISTANZA		DIREZIONE		INFORMAZIONI		Distanze Totali Regressive
PARZ.	TOT.					
2,250	28,080	1			* V.DELLA REPUBBLICA ← VIA DE' RIGGARDI	9,300
0,100	28,180	2			* !! INCROCIO POCO VISIBILE	9,200
0,080	28,260	3			* CASTELVIMA M.ma CASCIANA T. RIVALTO	9,120
0,300	28,560	4			* CASCIANA T. ↑ RIVALTO	8,820
2,320	30,880	5			* LA PIEVE	6,500

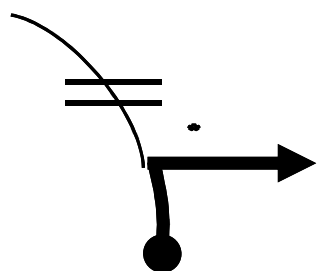
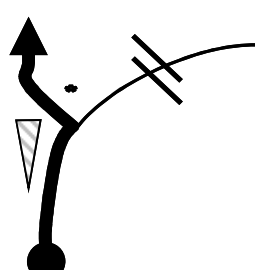
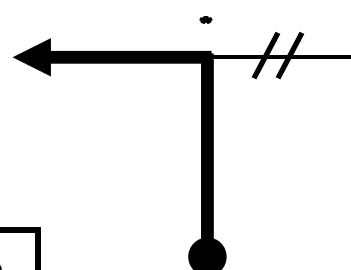
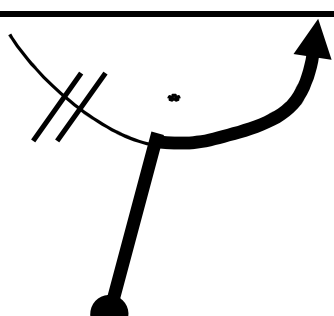
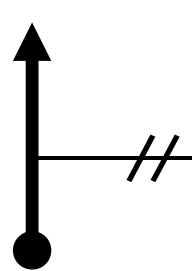
50 MIGLIA DELLE COLLINE PISANE

SETTORE		DA: BIVIO CEDRI		Km: 37,380		Media Km/h
3		A: SAMMURO		Tempo Imposto: 00:50:00		
DISTANZA		DIREZIONE		INFORMAZIONI		Distanze Totali Regressive
PARZ.	TOT.					
0,550	31,430	1		<ul style="list-style-type: none"> * TERRICCIOLA ↑ CASCIANA 	5,950	
3,080	34,510	2		<ul style="list-style-type: none"> * COLLEMONTANINO 	2,870	
0,820	35,330	3		<ul style="list-style-type: none"> * COLLEMONTANINO 	2,050	
0,820	36,150	4		<ul style="list-style-type: none"> * STATUA PISA LIVORNO 	1,230	
1,210	37,360	5		<ul style="list-style-type: none"> SAMMURO CO 4 	0,020	

50 MIGLIA DELLE COLLINE PISANE

SETTORE		DA: SAMMURO		Km: 23,150		Media Km/h
4		A: MONTELOPIO		Tempo Imposto: 00:35:00		
DISTANZA		DIREZIONE		INFORMAZIONI		Distanze Totali Regressive
PARZ.	TOT.					
0,000	0,000	1		CO 4 Vedi Planimetria Prove Cronometrate 7-8-9	23,150	
0,000	0,000	2		● STOP Fine Prove cronometrate 7-8-9	23,150	
0,700	0,700	3			22,450	
0,620	1,320	4		 !! INCROCIO CON ALTRI CONCORRENTI	21,830	
3,090	4,410	5			18,740	



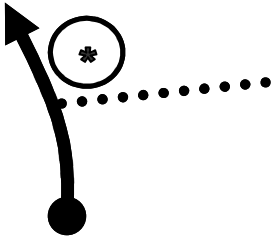
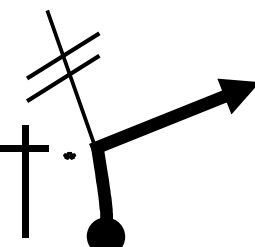

50 MIGLIA DELLE COLLINE PISANE

SETTORE		DA: SAMMURO		Km: 23,150		Media Km/h
4		A: MONTELOPIO		Tempo Imposto: 00:35:00		
DISTANZA		DIREZIONE		INFORMAZIONI		Distanze Totali Regressive
PARZ.	TOT.					
1,940	6,350	1		<div style="border: 1px solid black; padding: 2px; display: inline-block; margin-bottom: 5px;">CHIANNI</div> <div style="border: 1px solid black; padding: 2px; display: inline-block; margin-bottom: 5px;">LASTERZA</div>	16,800	
1,850	8,200	2		<div style="border: 1px solid black; padding: 2px; display: inline-block; margin-bottom: 5px;">VOLTERRA</div> <div style="border: 1px solid black; padding: 2px; display: inline-block; margin-bottom: 5px;">SALINE</div> <div style="border: 1px solid black; padding: 2px; display: inline-block; margin-bottom: 5px;">CHIANNI</div>	14,950	
4,340	12,540	3		<div style="border: 1px solid black; padding: 2px; display: inline-block; margin-bottom: 5px;">LA STERZA</div> <div style="border: 1px solid black; padding: 2px; display: inline-block; margin-bottom: 5px;">MIEMO</div>	10,610	
3,220	15,760	4		<div style="border: 1px solid black; padding: 2px; display: inline-block; margin-bottom: 5px;">PONTEDERA</div> <div style="border: 1px solid black; padding: 2px; display: inline-block; margin-bottom: 5px;">PECCIOLI</div> <div style="border: 1px solid black; padding: 2px; display: inline-block; margin-bottom: 5px;">VOLTERRA</div> <div style="border: 1px solid black; padding: 2px; display: inline-block; margin-bottom: 5px;">SALINE</div>	7,390	
0,300	16,060	5		<div style="border: 1px solid black; padding: 2px; display: inline-block; margin-bottom: 5px;">ORCIAFICO</div>	7,090	

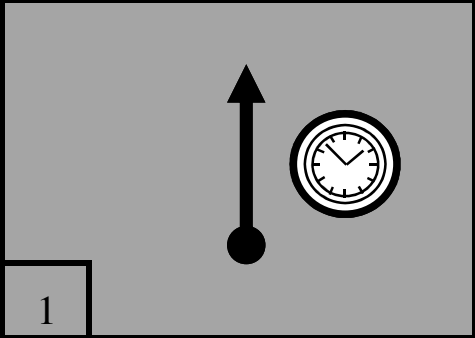

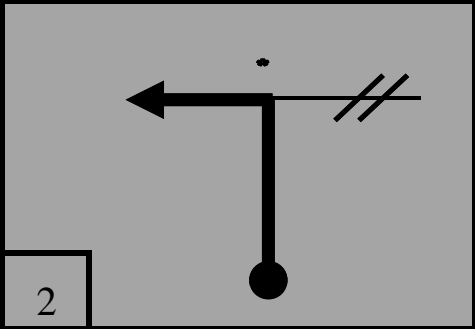


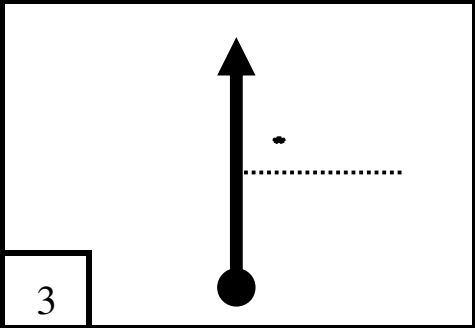

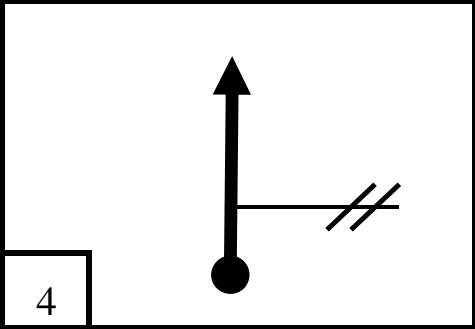

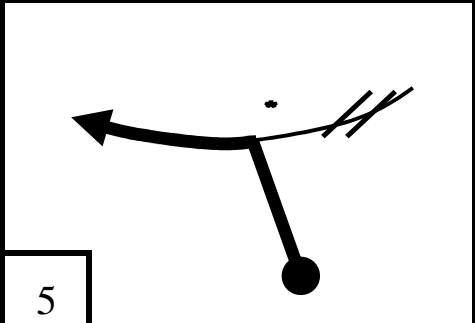


50 MIGLIA DELLE COLLINE PISANE

SETTORE		DA: SAMMURO		Km: 23,150		Media Km/h
4		A: MONTELOPIO		Tempo Imposto: 00:35:00		
DISTANZA		DIREZIONE		INFORMAZIONI		Distanze Totali Regressive
PARZ.	TOT.					
1,810	17,870	1			5,280	
0,310	18,180	2			4,970	
2,450	20,630	3			2,520	
0,660	21,290	4			1,860	
0,110	21,400	5			1,750	


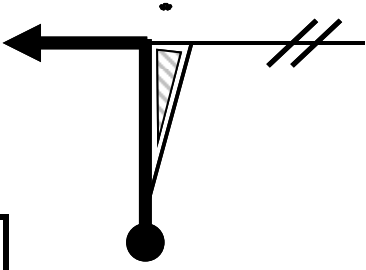
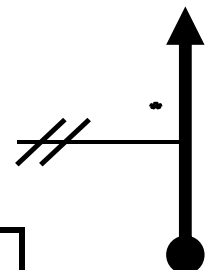
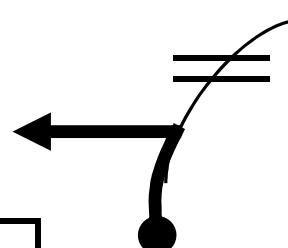
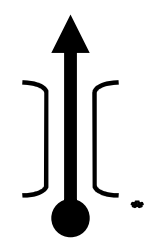
50 MIGLIA DELLE COLLINE PISANE

SETTORE		DA: SAMMURO		Km: 23,150		Media Km/h
4		A: MONTELOPIO		Tempo Imposto: 00:35:00		
DISTANZA		DIREZIONE		INFORMAZIONI		Distanze Totali Regressive
PARZ.	TOT.					
0,350	21,750	1				1,400
0,630	22,380	2		* GATTERO		0,770
0,770	23,150	3		<p>GHIZZANO</p> <p>CEDRI</p>  C.O. 5		0,000
0,000	23,150	4		Vedi Planimetria Prove Cronometrate 10 - 11 - 12		0,000
0,000	23,150	5				0,000

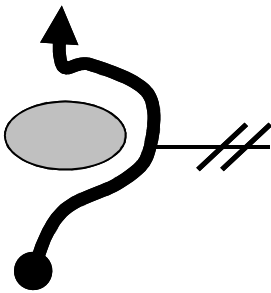
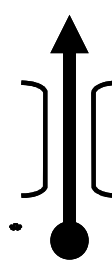
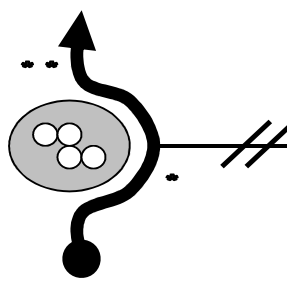
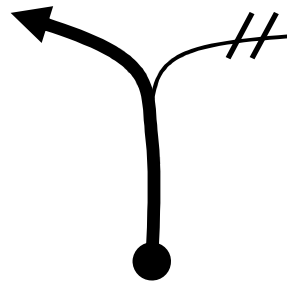
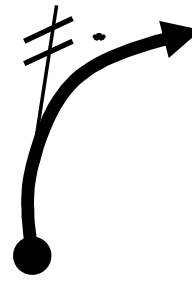
50 MIGLIA DELLE COLLINE PISANE

SETTORE		DA: MONTELOPIO		Km: 25,240		Media Km/h
5		A: CASCIANA T. (Riordino)		Tempo Imposto: 00:50:00		
DISTANZA		DIREZIONE		INFORMAZIONI		Distanze Totali Regressive
PARZ.	TOT.					
0,000	0,000	1		 C.O. 5 Vedi Planimetria Prove Cronometrate 10 - 11 - 12	25,240	
0,000	0,000	2		  Fine Prove Cronometrate 10 - 11 - 12	25,240	
1,050	1,050	3		 Agriturismo CASANUOVA	24,190	
0,530	1,580	4			23,660	
3,080	4,660	5		 	20,580	

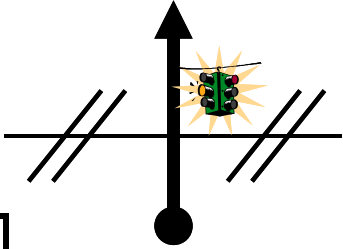
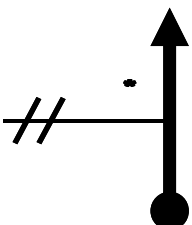
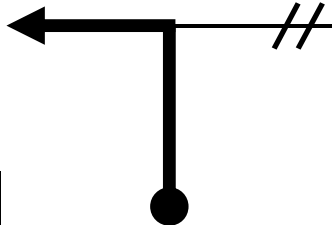

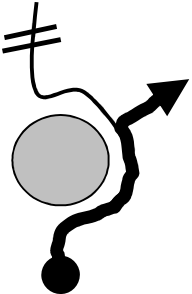

50 MIGLIA DELLE COLLINE PISANE

SETTORE		DA: MONTELOPIO		Km: 25,240		Media Km/h
5		A: CASCIANA T. (Riordino)		Tempo Imposto: 00:50:00		30,29
DISTANZA		DIREZIONE	INFORMAZIONI	Distanze Totali Regressive		
PARZ.	TOT.					
1,770	6,430	1		!! DOSSO SU PONTE !	18,810	
0,200	6,630	2		PECCIOLI LEGOLI	18,610	
0,890	7,520	3		PECCIOLI LA ROSA	17,720	
2,650	10,170	4		CAPANNOLI TERRICCIOLA	15,070	
0,250	10,420	5		TORRENTE ROGLIO	14,820	

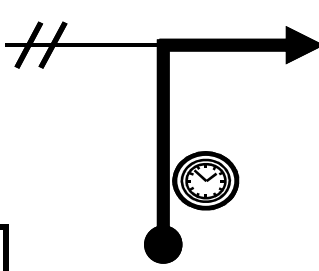

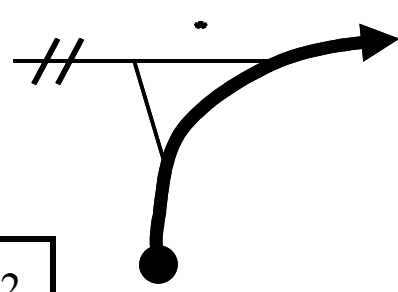


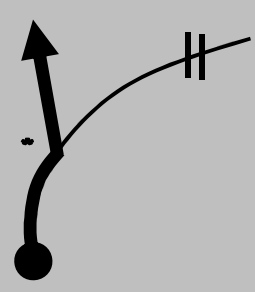

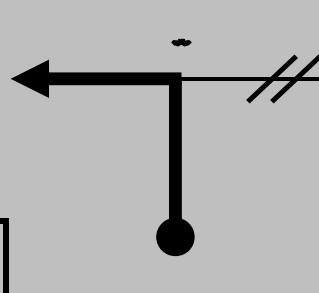



50 MIGLIA DELLE COLLINE PISANE

SETTORE		DA: MONTELOPIO		Km: 25,240		Media Km/h
5		A: CASCIANA T. (Riordino)		Tempo Imposto: 00:50:00		
DISTANZA		DIREZIONE	INFORMAZIONI	Distanze Totali Regressive		
PARZ.	TOT.					
1,320	11,740	1		<div style="display: flex; flex-direction: column; gap: 5px;"> <div style="border: 1px solid black; padding: 2px; text-align: center;">CASCIANA</div> <div style="border: 1px solid black; padding: 2px; text-align: center;">PONSACCO</div> <div style="border: 1px solid black; padding: 2px; text-align: center;">FORCOLI</div> <div style="border: 1px solid black; padding: 2px; text-align: center;">PONTEDERA</div> </div>	13,500	
1,430	13,170	2		<div style="border: 1px solid black; padding: 2px; text-align: center;">PECCIOLI</div>	12,070	
0,310	13,480	3		<div style="display: flex; flex-direction: column; gap: 5px;"> <div style="border: 1px solid black; padding: 2px; text-align: center;">CAPANNOLI</div> <div style="border: 1px solid black; padding: 2px; text-align: center;">PONSACCO</div> <div style="border: 1px solid black; padding: 2px; text-align: center;">S. PIETRO</div> <div style="border: 1px solid black; padding: 2px; text-align: center;">LARI</div> </div>	11,760	
0,910	14,390	4		<div style="display: flex; flex-direction: column; gap: 5px;"> <div style="border: 1px solid black; padding: 2px; text-align: center;">S. PIETRO</div> <div style="border: 1px solid black; padding: 2px; text-align: center;">CAPANNOLI</div> </div>	10,850	
0,650	15,040	5		<div style="border: 1px solid black; padding: 2px; text-align: center;">S. PIETRO</div>	10,200	

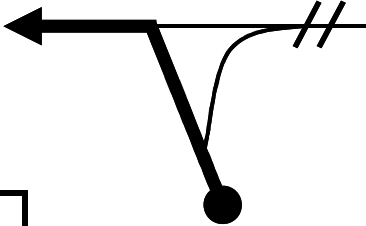

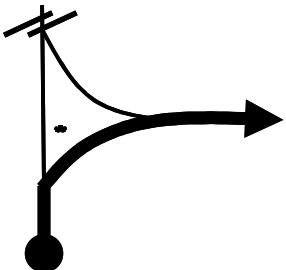

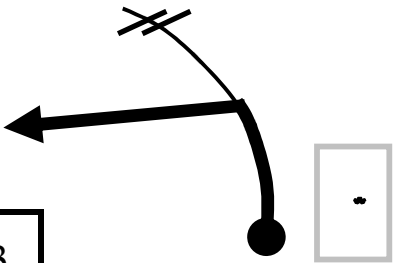
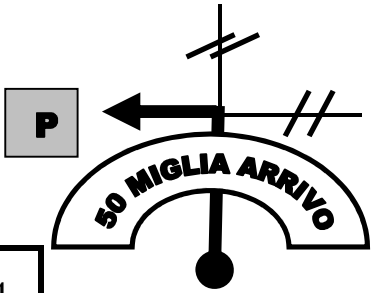


50 MIGLIA DELLE COLLINE PISANE

SETTORE		DA: MONTELOPIO		Km: 25,240		Media Km/h
5		A: CASCIANA T. (Riordino)		Tempo Imposto: 00:50:00		
DISTANZA		DIREZIONE		INFORMAZIONI		Distanze Totali Regressive
PARZ.	TOT.					
0,520	15,560	1		<p>INCROCIO CON SEMAFORO !</p> <p>PERICOLOSO !</p>		9,680
3,580	19,140	2		<p>SOIANA</p> <p>SOIANELLA</p> <p>LARI</p>		6,100
0,530	19,670	3		<p>CASCIANA T.</p> <p>LIVORNO</p>		5,570
3,600	23,270	4		<p>* CASCIANA</p>		1,970
1,970	25,240	5		<p>INGRESSO IN PIAZZA</p> <p> CO 6</p>		0,000

50 MIGLIA DELLE COLLINE PISANE

SETTORE		DA: CASCIANA T. (Riordino)		Km: 6,350		Media Km/h
6		A: ARRIVO - Club Vecchia Quercia		Tempo Imposto: 00:10:00		
DISTANZA		DIREZIONE		INFORMAZIONI		Distanze Totali Regressive
PARZ.	TOT.					
0,000	0,000	1		 C.O. 6		6,350
0,620	0,620	2		 		5,730
0,710	1,330	3		 Vedi Planimetria Prove13-14-15 Entrare in prova aspettando il "via libera" del commissario di percorso.		5,020
0,900	2,230	4		 !! INCROCIO PERICOLOSO		4,120
1,110	3,340	5				3,010

50 MIGLIA DELLE COLLINE PISANE

SETTORE		DA: CASCIANA T. (Riordino)		Km: 6,350		Media Km/h
6		A: ARRIVO - Club Vecchia Quercia		Tempo Imposto: 00:10:00		38,10
DISTANZA		DIREZIONE		INFORMAZIONI		Distanze Totali Regressive
PARZ.	TOT.					
1,840	5,180	1				1,170
0,620	5,800	2				0,550
0,380	6,180	3		<p>• DISTRIBUTORE Q8</p> <p>← HOTEL: ROMA MORELLI LIVORNO</p> <p>!! INCROCIO POCO VISIBILE</p>		0,170
0,170	6,350	4		<p>LA CARABACCIA</p>  <p>ARRIVO !  C.O. 7</p> <p>CONSEGNA TABELLA</p>		0,000
0,000	6,350	5				0,000